

GLENCOE  
**WORLD  
GEOGRAPHY**



*A Physical and Cultural Approach*



**NATIONAL  
GEOGRAPHIC  
SOCIETY**

**Richard G. Boehm, Ph.D.**  
Jesse H. Jones Distinguished Chair  
in Geographic Education

***GLENCOE***

McGraw-Hill

New York, New York   Columbus, Ohio   Woodland Hills, California   Peoria, Illinois

## About The Authors

### NATIONAL GEOGRAPHIC SOCIETY

The National Geographic Society, founded in 1888 for the increase and diffusion of geographic knowledge, is the world's largest nonprofit scientific and educational organization. Since its earliest days, the Society has used sophisticated communication technologies, from color photography to holography, to convey geographic knowledge to a worldwide membership. Education Products supports the Society's mission by developing innovative educational programs—ranging from traditional print materials to multimedia programs including CD-ROMS, videodiscs, and software.

### RICHARD G. BOEHM

Richard G. Boehm, Ph.D., was one of seven authors of *Geography for Life*, national standards in geography, prepared under Goals 2000: Educate America Act. He was also one of the authors of the *Guidelines for Geographic Education*, in which the five themes of geography were first articulated. In 1990 Dr. Boehm was designated "Distinguished Geography Educator" by the National Geographic Society. In 1991 he received the George J. Miller award from the National Council for Geographic Education (NCGE) for distinguished service to geographic education. He was President of the NCGE and has twice won the *Journal of Geography* award for best article. He has received the NCGE's "Distinguished Teaching Achievement" award and presently occupies the Jesse H. Jones Distinguished Chair in Geographic Education at Southwest Texas State University in San Marcos, Texas.

## Contributing Writers

### SARAH W. BEDNARZ, PH.D.

Assistant Professor of Geography  
Department of Geography  
Texas A & M University  
College Station, Texas

### JAMES L. SWANSON

Teacher and Chairperson,  
History Department  
Marin Country Day School  
Corte Madera, California

### ROBERT BEDNARZ, PH.D.

Professor of Geography  
Department of Geography  
Texas A & M University  
College Station, Texas

**Glencoe/McGraw-Hill**



A Division of The McGraw-Hill Companies

Copyright © 2000, 1997, 1995 by The McGraw-Hill Companies, Inc. All rights reserved.  
Except as permitted under the United States Copyright Act, no part of this publication may be reproduced or distributed in any form or by any means, or stored in a database or retrieval system, without prior written permission of the publisher.

Send all inquiries to:  
Glencoe/McGraw-Hill, 8787 Orion Place, Columbus, Ohio 43240-4027

ISBN 0-02-821737-3 (Student Edition) ISBN 0-02-821738-1 (Teacher's Wraparound Edition)

Printed in the United States of America.

7 8 9 10 11 12 13 071/043 05 04 03 02 01

# Consultants

## *General Content Consultant*

**THEODORE M. BLACK, SR.**  
Chancellor Emeritus  
New York State Board of Regents

## *Geography Consultant*

**SARAH W. BEDNARZ, PH.D.**  
Assistant Professor of Geography  
Department of Geography  
Texas A & M University  
College Station, Texas

## *Multicultural Consultant*

**RICARDO L. GARCÍA, ED.D.**  
Professor  
University of Wisconsin  
Stevens Point, Wisconsin

## *Religion Consultants*

**JOHN L. ESPOSITO, PH.D.**  
Professor of Religion and  
International Affairs Director  
Georgetown University  
Washington, D.C.

**SAYYID M. SYEED, PH.D.**  
Secretary General  
Islamic Society of  
North America  
Plainfield, Indiana

## *Introduction to Geography*

**BURRELL E. MONTZ, PH.D.**  
Professor of Geography  
and Environmental Studies  
Binghamton University  
Binghamton, New York

## *United States and Canada*

**DAVID A. LANEGRAN, PH.D.**  
Professor of Geography  
Macalester College  
St. Paul, Minnesota

## *Latin America*

**GERALD T. HANSON, PH.D.**  
Professor of Geography  
University of Arkansas  
Little Rock, Arkansas

## *Europe*

**GAIL L. HOBBS, PH.D.**  
Professor of Geography  
Pierce College  
Woodland Hills, California

## *Russia and the Eurasian Republics*

**SUSAN W. HARDWICK, PH.D.**  
Professor of Geography  
Southwest Texas State University  
San Marcos, Texas

**PAVEL PANKIN**  
Principal  
School No. 1741  
Western District  
Moscow, Russia

## *North Africa and Southwest Asia*

**THEODORE H. SCHMUDDE, PH.D.**  
Professor of Geography  
University of Tennessee  
Knoxville, Tennessee

**JERROLD D. GREEN, PH.D.**  
Director  
Middle East Studies Center  
University of Arizona  
Tucson, Arizona

## *Africa South of the Sahara*

**WILLIAM R. BROWN, PH.D.**  
Associate Professor of Geography  
Prairie View A & M University  
Prairie View, Texas

## *South Asia*

**GARY J. HAUSLADEN, PH.D.**  
Associate Professor of Geography  
University of Nevada  
Reno, Nevada

## *East Asia*

**KENJI KENNETH OSHIRO, PH.D.**  
Professor of Geography  
and Departmental Chair  
Wright State University  
Dayton, Ohio

## *Southeast Asia*

**JULIE A. TUASON, PH.D.**  
Assistant Professor  
Southwest Texas State University  
San Marcos, Texas

## *Australia, Oceania, and Antarctica*

**LAURIE MOLINA, PH.D.**  
Program Director  
Geography Education and Technology  
Program  
Florida State University  
Tallahassee, Florida

# Teacher Reviewers

## **ROSEMARY M. BREWER**

Secondary Social Studies Teacher  
Hall High School  
Little Rock, Arkansas

## **JOSEPH BRYAN**

World Geography Teacher  
John Jay High School  
Northside Independent School District  
San Antonio, Texas

## **RUSSELL PARKER BUSH**

Social Studies Department Chairperson  
Buckhannon-Upshur Middle School  
Buckhannon, West Virginia

## **REBECCA A. CORLEY**

Social Studies Teacher  
Evans Junior High School  
Lubbock, Texas

## **MARY REAL D'ANGELO**

Social Studies Teacher and  
Departmental Chair  
Boys Town High School  
Boys Town, Nebraska

## **KEVIN DAVIS**

Social Studies Teacher  
Jacksonville High School  
Jacksonville, Arkansas

## **ROBERT E. EDISON**

History Instructor  
Pearl C. Anderson Middle School  
Dallas, Texas

## **MOUNIR A. FARAH, PH.D.**

Associate Director,  
Middle East Studies Program  
University of Arkansas  
Fayetteville, Arkansas

## **MARY JANE FRASER, PH.D.**

Teacher and Social Studies  
Curriculum Project Leader  
Seattle School District  
Seattle, Washington

## **SHERRY KAY HENDERSON**

World Geography Teacher  
Northbrook High School  
Houston, Texas

## **FRED H. HUDDLESTON**

Department Chairperson Social Studies  
McCollum High School  
Harlandale Independent School District  
San Antonio, Texas

## **MARIANNE KENNEY**

Social Studies Specialist  
Colorado Department of Education  
Denver, Colorado

## **WARDELL RICHARDS**

Social Studies Teacher  
and Departmental Chair  
W.W. Sammuell High School  
Dallas, Texas

## **JUDITH ROSENSTOCK**

Middle School Principal  
Trinity Preparatory School  
Winter Park, Florida

## **RUTH W. STAS**

K-12 Social Studies Coordinator  
Manheim Township School District  
Lancaster, Pennsylvania

## **DALE ZELLMER**

K-12 Social Studies Consultant  
Department of Curriculum  
Anoka-Hennepin School District  
Coon Rapids, Minnesota

# Contents

## *Reference Atlas* A1

---

The World	A2
United States	A4
Canada	A6
Mexico, the Caribbean, and Central America	A8
North America	A10
South America	A11
Europe	A12
Russia and the Eurasian Republics	A14
The Middle East	A16
South Asia	A18
Africa	A19
East Asia	A20
Southeast Asia	A22
Oceania	A24
The Pacific Rim	A26
Polar Regions	A28
World Facts	1




## **UNIT** **1**

## *Looking at the World*

2-83

---

<b>CHAPTER 1</b>	
<b>How Geographers Look at the World</b>	<b>4</b>
1 Themes of Geography	5
 <b>Geography Skills Handbook</b>	<b>11</b>
<b>CHAPTER 2</b>	
<b>Looking at the Earth</b>	<b>26</b>
1 Planet Earth	27
2 Earth's Features	33
3 Earth's Resources	37
<b>CHAPTER 3</b>	
<b>Climates of the Earth</b>	<b>44</b>
1 Earth-Sun Relationships	45
2 Factors Affecting Climate	48
3 World Climate Patterns	52
<b>CHAPTER 4</b>	
<b>Environments, Peoples, and Cultures</b>	<b>62</b>
1 Limits and Opportunities	63
2 Cultural Expressions	69
3 World Culture Regions Today	74

**UNIT**  
**2**

**The United States and Canada**

84-149

**UNIT 2 ATLAS**

**86**

The United States and Canada: Country Profile

90

**CHAPTER 5**

**The Physical Geography of the United States and Canada**

**92**

1 The Land

93

2 The Climate and Vegetation

98

**CHAPTER 6**

**The Cultural Geography of the United States and Canada**

**106**

1 Population Patterns

107

2 History and Government

111

3 Cultures and Lifestyles

120

**CHAPTER 7**

**The United States and Canada Today**

**128**

1 Living in the United States and Canada

129

2 People and Their Environment

137

**UNIT**  
**3**

**Latin America**

150-211

**UNIT 3 ATLAS**

**152**

Latin America: Country Profile

156

**CHAPTER 8**

**The Physical Geography of Latin America**

**160**

1 The Land

161

2 The Climate and Vegetation

166

**CHAPTER 9**

**The Cultural Geography of Latin America**

**174**

1 Population Patterns

175

2 History and Government

181

3 Cultures and Lifestyles

186

**CHAPTER 10**

**Latin America Today**



**194**

1 Living in Latin America

195

2 People and Their Environment

202



**UNIT**  
**4** *Europe*

212-281

**UNIT 4 ATLAS**

**214**

Europe: Country Profile

218

**CHAPTER 11**

The Physical Geography of Europe

**222**

1 The Land

223

2 The Climate and Vegetation

230

**CHAPTER 12**

The Cultural Geography of Europe

**238**

1 Population Patterns

239

2 History and Government

244

3 Cultures and Lifestyles

251

**CHAPTER 13**

Europe Today


**260**

1 Living in Europe

261

2 People and Their Environment

270



**UNIT**  
**5**

*Russia and the Eurasian Republics* 282-347

**UNIT 5 ATLAS**

**284**

Russia and the Eurasian Republics: Country Profile

288

**CHAPTER 14**

The Physical Geography of Russia and the Eurasian Republics

**290**

1 The Land

291

2 The Climate and Vegetation

296

**CHAPTER 15**

The Cultural Geography of Russia and the Eurasian Republics

**304**

1 Population Patterns

305

2 History and Government

311

3 Cultures and Lifestyles

317

**CHAPTER 16**

Russia and the Eurasian Republics Today


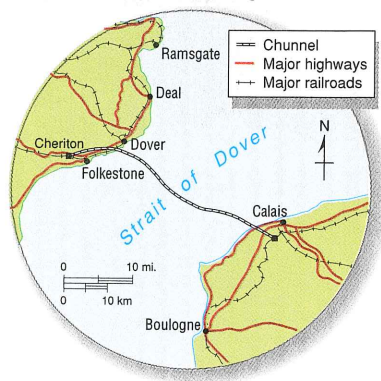
**326**

1 Living in Russia and the Eurasian Republics

327

2 People and Their Environment

336



**UNIT**

**6**

**North Africa and Southwest Asia 348-407**

**UNIT 6 ATLAS**

**350**

North Africa and Southwest Asia: Country Profile

354

**CHAPTER 17**

**The Physical Geography of North Africa and Southwest Asia**

**356**

1 The Land

357

2 The Climate and Vegetation

362

**CHAPTER 18**

**The Cultural Geography of North Africa and Southwest Asia**

**370**

1 Population Patterns

371

2 History and Government

376

3 Cultures and Lifestyles

382

**CHAPTER 19**

**North Africa and Southwest Asia Today**

**390**

1 Living in North Africa and Southwest Asia

391

2 People and Their Environment

398

**UNIT**

**7**

**Africa South of the Sahara 408-467**

**UNIT 7 ATLAS**

**410**

Africa South of the Sahara: Country Profile

414

**CHAPTER 20**

**The Physical Geography of Africa South of the Sahara**

**418**

1 The Land

419

2 The Climate and Vegetation

424

**CHAPTER 21**

**The Cultural Geography of Africa South of the Sahara**

**432**

1 Population Patterns

433

2 History and Government

438

3 Cultures and Lifestyles

442

**CHAPTER 22**

**Africa South of the Sahara Today**


**450**

1 Living in Africa South of the Sahara

451

2 People and Their Environment

458





**UNIT**  
**8** *South Asia*

468-527

**UNIT 8 ATLAS** **470**  
South Asia: Country Profile 474

**CHAPTER 23**  
**The Physical Geography of South Asia** **476**  
1 The Land 477  
2 The Climate and Vegetation 482

**CHAPTER 24**  
**The Cultural Geography of South Asia** **490**  
1 Population Patterns 491  
2 History and Government 496  
3 Cultures and Lifestyles 501

**CHAPTER 25**  
**South Asia Today** **510**  
1 Living in South Asia 511  
2 People and Their Environment 518

**UNIT**  
**9** *East Asia*

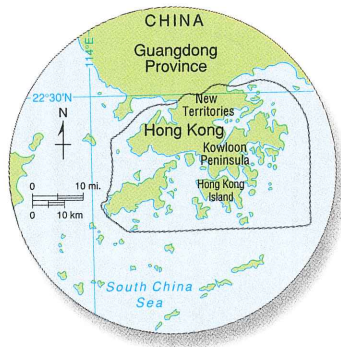
528-587

**UNIT 9 ATLAS** **530**  
East Asia: Country Profile 534

**CHAPTER 26**  
**The Physical Geography of East Asia** **536**  
1 The Land 537  
2 The Climate and Vegetation 542

**CHAPTER 27**  
**The Cultural Geography of East Asia** **550**  
1 Population Patterns 551  
2 History and Government 556  
3 Cultures and Lifestyles 561

**CHAPTER 28**  
**East Asia Today** **570**  
1 Living in East Asia 571  
2 People and Their Environment 577





**UNIT**  
**10** *Southeast Asia*

588-645

**UNIT 10 ATLAS**

**590**

Southeast Asia: Country Profile

594

**CHAPTER 29**

**The Physical Geography of Southeast Asia**

**596**

1 The Land

597

2 The Climate and Vegetation

602

**CHAPTER 30**

**The Cultural Geography of Southeast Asia**

**610**

1 Population Patterns

611

2 History and Government

615

3 Cultures and Lifestyles

620

**CHAPTER 31**

**Southeast Asia Today**

**628**

1 Living in Southeast Asia

629

2 People and Their Environment

635

**UNIT**  
**11** *Australia, Oceania, and Antarctica*

646-703

**UNIT 11 ATLAS**

**648**

Australia, Oceania, Antarctica: Country Profile

652

**CHAPTER 32**

**The Physical Geography of Australia, Oceania, and Antarctica**

**654**

1 The Land

655

2 The Climate and Vegetation

660

**CHAPTER 33**

**The Cultural Geography of Australia, Oceania, and Antarctica**

**668**

1 Population Patterns

669

2 History and Government

673

3 Cultures and Lifestyles

678

**CHAPTER 34**

**Australia, Oceania, and Antarctica Today**

**686**

1 Living in Australia, Oceania, and Antarctica

687

2 People and Their Environment

694

**Appendix**

**704**

English Glossary

705

Spanish Handbook

Spanish Glossary

715

Spanish Summaries

727

Gazetteer



761

Index


771

Acknowledgments

785



Looking at the World	2	Africa South of the Sahara	408
The United States and Canada	84	South Asia	468
Latin America	150	East Asia	528
Europe	212	Southeast Asia	588
Russia and the Eurasian Republics	282	Australia, Oceania, and Antarctica	646
North Africa and Southwest Asia	348		


**SKILLS**
**MAP AND GRAPH SKILLS**

Geography Skills Handbook	11
Understanding Scale	58
Interpreting a Climate Graph	78
Understanding Latitude and Longitude	102
Reading a Cartogram	144
Reading a Relief Map	170
Interpreting a Population Pyramid	190
Reading a Climate Map	234
Interpreting a Political Map	300
Reading a Bar Graph	322
Reading a Circle Graph	446
Reading a Line Graph	506
Interpreting a Contour Map	546
Reading a Population Density Map	566
Reading an Economic Activity Map	582
Understanding Time Zones	640
Interpreting Routes on a Map	664
Reading Tables and Analyzing Statistics	682

**CRITICAL THINKING SKILLS**

Analyzing Information	276
Distinguishing Fact From Opinion	342
Making Comparisons	402
Drawing Conclusions	486
Determining Cause and Effect	606

**STUDY AND WRITING SKILLS**

Outlining	124
Writing a Topic Sentence	256
Writing a Paragraph	366
Interpreting Primary Sources	624

**TECHNOLOGY SKILLS**

Developing Multimedia Presentations	206
Using the Internet	386
Using E-mail	428
Building a Database	462
Using a Spreadsheet	522
Creating Your Own Web Site	698

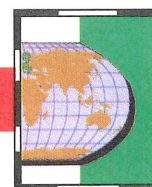

**CASE STUDIES**

Out of Ozone	72	The Ganges: Plagued by Pollution	516
Not in My Backyard!	142	Troublesome Tremors	580
The Dying Aral Sea	334	Preserving the Great Barrier Reef	692

## GEOFACTS

Where is the World's Largest Mountain Range?	40	Where is the Lowest Point on Earth?	375
What is the Tallest Living Thing on Earth?	110	Where is the World's Fishiest Lake?	437
Where is the Deepest Canyon on Earth?	180	What is the World's Most Useful Tree?	495
What is the Smallest Country on Earth?	243	Where is the World's Longest Escalator?	555
Where is the Most Polluted Place on Earth?	310	Where are the World's Newest Mammals?	614
		What is the Most Poisonous Animal?	672

## GEOGRAPHY AND HISTORY



Canada's Two Languages	119	Nepal and Bhutan: Isolated by Geography	500
Buenos Aires, Argentina's Gateway	185	Hong Kong: Harbor of Free Enterprise	560
Chunnel Vision	250	Singapore: Model of Prosperity	619
The Unconquerable Russian Winter	316	Living in Antarctica	677
The Sahara: Growing or Shifting?	381		
Africa: European Colonies	441		

## GEOGRAPHY CONNECTIONS




The Global Culture	82	The Beat Goes On	466
Ice Hockey	148	Cottons, Cashmere, and Tie-Dye	526
Latin American Celebrations	210	The Martial Arts	586
Beethoven, the Beatles, and Beyond	280	Southeast Asian Dining	644
The Fine Arts	346	Australia and the United States	702
North African and Southwest Asian Foods	406		

## GEOGRAPHY LAB ACTIVITIES



Simulating Geographic Information Systems	200	Desalination	396
Acid Rain	268	Growing Crystals	456
		Air in Motion	638



## MAPS

### REFERENCE ATLAS

The World	A2
United States	A4
Canada	A6
Mexico, the Caribbean, and Central America	A8
North America	A10
South America	A11
Europe	A12
Russia and the Eurasian Republics	A14
The Middle East	A16
South Asia	A18
Africa	A19
East Asia	A20
Southeast Asia	A22
Oceania	A24
The Pacific Rim	A26
Polar Regions	A28
World Facts	1

### UNIT 1 LOOKING AT THE WORLD

The Global Grid	6
The Hemispheres	7
Relative Location of Dallas, TX	9
Different Map Scales: Mexico and Mexico City	12
France	13
Mexico: Physical; Political	14
United States: Oil and Natural Gas Fields	15
A Great Circle Route	16
Mercator Projection	17
Conic Projection	17
Sinusoidal Projection	18
Polar (Azimuthal) Projection	18
Goode's Interrupted Equal-Area Projection	18
Robinson Projection	19, 23

Gall-Peters Projection	19
Locating Places: The World	25
Plates and Plate Movement	30
Locating Places: The World	43
Ocean Currents and Continents	49
Zones of Latitude and Wind Patterns	50
The World: Climate Regions	53
The World: Natural Vegetation	55
Southeastern United States; West Palm Beach, Florida	58
Locating Places: The World	61
The World: Economic Activity	64
The World: Population Density	66
Great Wall of China	70
Culture Hearths	71
The World: Culture Regions	75
The World: Language Families	76
The World: Religions	77
Locating Places: The World	81

### UNIT 2 THE UNITED STATES AND CANADA

United States and Canada: Political	86
United States and Canada: Population Density	87
United States and Canada: Physical Features	88
United States and Canada: Natural Resources	89
The St. Lawrence Seaway	91
Comparing Lands: The United States and Canada	94
The United States and Canada: Physical-Political	95
Mississippi River	96, 103
The United States and Canada: Climate Regions	99
The United States and Canada: Natural Vegetation	101

The United States and Canada: Political	102
Locating Places: The United States and Canada	105
Major Languages of Canada	119
Locating Places: The United States and Canada	127
The United States and Canada: Economic Activity	130
Acid Rain	138
Locating Places: The United States and Canada	147

### UNIT 3 LATIN AMERICA

Latin America: Political	152
Latin America: Population Density	153
Latin America: Physical Features	154
Latin America: Natural Resources	155
Comparing Lands: Latin America and the United States	162
Latin America: Physical-Political	163
Desert Areas of Chile	165
Latin America: Climate Regions	167
Latin America: Natural Vegetation	169
Peru	170
Locating Places: Latin America	173
Latin America: Major Languages	177
Native American Empires	182
European Colonial Empires	183
Panama Canal	184
Locating Places: Latin America	193
Latin America: Economic Activity	197
Amazon Basin	203
Latin America: Natural Vegetation	206
Locating Places: Latin America	209

### UNIT 4 EUROPE

Europe: Political	214
Europe: Population Density	215
Europe: Physical Features	216
Europe: Natural Resources	217
Comparing Lands: Europe and the United States	224
Norwegian Fjords	224
Europe: Physical-Political	225
Europe: Climate Regions	231, 234
Europe: Natural Vegetation	232
Locating Places: Europe	237
The Roman Empire, A.D. 117	245
Venice	247
Europe, 1955; Europe, 1998	249
The Chunnel	250
Europe: Languages	252
Locating Places: Europe	259
The European Union	262
Europe: Economic Activity	265
Locating Places: Mediterranean Region	279

### UNIT 5 RUSSIA AND THE EURASIAN REPUBLICS

Russia and the Eurasian Republics: Political	284
Russia and the Eurasian Republics: Population Density	285
Russia and the Eurasian Republics: Physical Features	286
Russia and the Eurasian Republics: Natural Resources	287
Ural Mountains	292
Comparing Lands: Russia and the United States	292
Russia and the Eurasian Republics: Physical-Political	293
Russia and the Eurasian Republics: Climate Regions	297
Russia and the Eurasian Republics	300

Locating Places: Russia and the Eurasian Republics	303	North Africa and Southwest Asia: Annual Precipitation	399
Russian and Soviet Expansion	314	Persian Gulf Area	401
Locating Places: Russia and the Eurasian Republics	325	Locating Places: North Africa and Southwest Asia	405
Russia and the Eurasian Republics: Economic Activity	329		
Aral Sea	335	<b>UNIT 7</b>	
Chernobyl	337	<b>AFRICA SOUTH OF THE SAHARA</b>	
Locating Places: Russia and the Eurasian Republics	345	Africa South of the Sahara: Political	410
		Africa South of the Sahara: Population Density	411
		Africa South of the Sahara Physical Features	412
		Africa South of the Sahara Natural Resources	413
<b>UNIT 6</b>		Comparing Lands: Africa South of the Sahara and the United States	420
<b>NORTH AFRICA AND SOUTHWEST ASIA</b>		Africa South of the Sahara: Physical-Political	421
North Africa and Southwest Asia: Political	350	Victoria Falls	422
North Africa and Southwest Asia: Population Density	351	Africa South of the Sahara: Climate Regions	425
North Africa and Southwest Asia: Physical Features	352	Africa South of the Sahara: Natural Vegetation	426
North Africa and Southwest Asia: Natural Resources	353	Locating Places: Africa South of the Sahara	431
Comparing Lands: North Africa/Southwest Asia and the United States	358	Africa South of the Sahara: Major Ethnic and Culture Groups	435
North Africa and Southwest Asia: Physical-Political	359	Early States	438
Nile River Valley	360	The African Slave Trade	439
North Africa and Southwest Asia: Climate Regions	363	Africa: Colonial Rule, 1914	441
North Africa and Southwest Asia: Natural Vegetation	364	Locating Places: Africa South of the Sahara	449
Locating Places: North Africa and Southwest Asia	369	Africa South of Sahara: Economic Activity	453
Early Hebrew Kingdoms	372	Hunger in Africa	459
Early Civilizations	377	Africa South of Sahara: Land Use	462
Muslim Empires	378	Locating Places: Africa South of the Sahara	465
The Middle East After World War I	379		
Locating Places: North Africa and Southwest Asia	389		
North Africa and Southwest Asia: Economic Activity	393		

**UNIT 8**  
**SOUTH ASIA**

South Asia: Political	470
South Asia: Population Density	471
South Asia: Physical Features	472
South Asia: Natural Resources	473
Comparing Lands: South Asia and the United States	478
South Asia: Physical-Political	479
South Asia: Climate Regions	483
South Asia: Natural Vegetation	484
Locating Places: South Asia	489
Indus Valley Civilization	497
South Asian Empires	498
South Asia: Languages	502
South Asia: Religions	503
Locating Places: South Asia	509
South Asia: Economic Activity	514
The Himalayas	519
South Asian Monsoons	520
Locating Places: South Asia	525

**UNIT 9**  
**EAST ASIA**

East Asia: Political	530
East Asia: Population Density	531, 566
East Asia: Physical Features	532
East Asia: Natural Resources	533
Comparing Lands: East Asia and the United States	538
East Asia: Physical-Political	539
East Asia: Climate Regions	543
East Asia: Natural Vegetation	544
Taiwan	546
Locating Places: East Asia	549
Chinese Empires	557
The Japanese Empire	558
Hong Kong	560
Locating Places: East Asia	569
East Asia: Economic Activity	574, 582
Huang He	579
Tectonic Plates Near Japan	581
Locating Places: East Asia	585


**UNIT 10**  
**SOUTHEAST ASIA**

Southeast Asia: Political	590
Southeast Asia: Population Density	591
Southeast Asia: Physical Features	592
Southeast Asia: Natural Resources	593
Comparing Lands: Southeast Asia and the United States	598
Southeast Asia: Physical-Political	599
Philippine Volcanoes	600
Southeast Asia: Climate Regions	603
Southeast Asia: Natural Vegetation	604
Locating Places: Southeast Asia	609
Kingdoms and Trade Routes in Southeast Asia, A.D. 100-1400	616
Foreign Colonies in Southeast Asia, 1914	617
Angkor Wat	618
Singapore	619
Southeast Asia: Religions	620
Locating Places: Southeast Asia	627
Bali	630
Southeast Asia: Economic Activity	631
World Time Zones	640
Locating Places: Southeast Asia	643

**UNIT 11**  
**AUSTRALIA, OCEANIA, AND ANTARCTICA**

Australia and Oceania: Political	648
Australia and Oceania: Population Density	649
Australia, Oceania, and Antarctica: Physical	650
Australia, Oceania, and Antarctica: Natural Resources	651
Comparing Lands: Australia, Oceania, and Antarctica and the United States	656
Australia and Oceania: Physical-Political	657
North Island of New Zealand	658
Australia, Oceania, and Antarctica: Climate Regions	661
Australia, Oceania, and Antarctica: Natural Vegetation	662
Transportation Routes in Australia	664

Locating Places: Australia and New Zealand	667	Australia and Oceania Economic Activity	689
Australia and Oceania: Colonies, 1900	674	Great Barrier Reef	693
Locating Places: Australia	685	Antarctica: National Claims and Scientific Stations	697
Fiji Islands	688	Locating Places: Antarctica	701



## GRAPHS, TABLES, AND DIAGRAMS

Road Map Symbols	11	The St. Lawrence Seaway	91
Global Gores	16	Levees and Dams	97
Wheat Production in Selected Countries (bar graph)	20	Comparing Climate Regions: Canada and the United States	100
United States: Population Growth	20	Ethnic Origins of Americans, Ethnic Origins of Canadians	108
World Land Areas	21	The National Governments of the United States and Canada	117
Wheat Production in Selected Countries (pictograph)	21	The United States and Canada: Religions	121
The Continents of the World	22	The United States and Canada: Social Indicators	134
How the Moon Seems to Change Shape	22	What's In Our Trash? (diagram)	142
The Solar System	28	Current Population Comparisons (cartogram)	144
Inside the Earth	29	Population: Latin America and the United States	153
California Earthquake: January 17, 1994	31	South America: Physical Profile	155
Landforms and Water Bodies	34	Comparing Climate Regions: Argentina and the United States	168
The Water Cycle	35	Ethnic Groups in Selected Latin American Countries	176
The Seasons in the Northern Hemisphere	46	Latin America: Religions	186
Rain Shadow	51	Cuba: Age Distribution; Uruguay: Age Distribution	190
World Population Growth	65	Population: Europe and the United States	215
How CFCs Destroy Ozone	73	Europe: Physical Profile	217
Climate Graph: Tokyo, Japan and Mogadishu, Somalia	78		
Population: Canada and the United States	87		
United States: Physical Profile; Canada: Physical Profile	89		



Comparing Climate Regions: Europe and the United States	233	Agricultural Workforce (Selected Countries)	452
Europe: Religions	254	Wildlife Reserves (Selected Countries)	460
The European Union's Share in World Trade	264	Population: South Asia and the United States	471
Population: Russia and the Eurasian Republics and the United States	285	South Asia: Physical Profile	473
Russia: Physical Profile	287	Comparing Climate Regions: India and the United States	485
Comparing Climate Regions: Russia and the United States	298	Population of Bangladesh by Age and Gender	493
Russia and the Eurasian Republics: Religions	318	South Asia: Religions	502
Population: Moldova and Tajikistan; Average Annual Population Growth Rate: Selected Nations	322	Pakistan and India: Population Growth	506
Population: North Africa and Southwest Asia and the United States	351	India's Agricultural and Food Production	513
North Africa and Southwest Asia: Physical Profile	353	Population: East Asia and the United States	531
North Africa and Southwest Asia: Religions	382	China and the Korean Peninsula: Physical Profile	533
Land Use in Selected Countries of North Africa and Southwest Asia	392	East Asia: Religions	562
World Oil Reserves	394	Population of Japan by Age and Sex; Population of China by Age and Sex	573
Crude Oil Production in Selected Countries of North Africa and Southwest Asia	395	Japan's Balance of Trade	575
Comparing Selected Countries of North Africa and Southwest Asia	402	Population: Southeast Asia and the United States	591
Population: Africa South of the Sahara and the United States	411	Mainland Southeast Asia: Physical Profile	593
Africa South of the Sahara: Physical Profile	413	Southeast Asia: Rural and Urban Population (Selected Countries)	612
Africa South of the Sahara: Metropolitan Areas	436	Southeast Asia: Religions	621
Africa South of the Sahara: Religions	443	Population: Australia, Oceania, and Antarctica and the United States	649
Ethnic Groups of Kenya; Languages of Kenya	446	Australia: Physical Profile	651
		Australia, Oceania, and Antarctica: Religions	679
		Ethnic Groups of Australia	680
		Comparative Data (Selected Nations)	682